




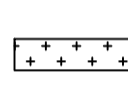







**GOLLAPROLU
NAGARAPANCHAYAT**
EAST GODAVARI DISTRICT

INDICATIVE LAND USE PLAN

LEGEND:

	AREA IN ACRES	PERCENTAGE
	656.76	17.53
	31.12	0.83
	85.03	2.27
	77.62	2.07
	207.42	5.54
	66.93	1.78
	1.00	0.03
	103.80	2.77
	2516.32	67.18
	-	-
	-	-
	3746.00	100.00

DIRECTOR TOWN AND COUNTRY PLANNING
GOVERNMENT OF ANDHRA PRADESH
GUNTUR

JOINT DIRECTOR

TOWN PLANNING ASST.

REGIONAL DEPUTY DIRECTOR,
RAHAMAHENDRAVARAM

A. A. D

ASSISTANT DIRECTOR

