

**PALAMANER MUNICIPALITY
CHITTOOR DISTRICT
OUTLINE DEVELOPMENT PLAN
GENERAL TOWN PLANNING SCHEME**

PROPOSED LAND USE MAP

SCALE :- 1" = 660'-0"









LEGEND:

NOTATION	DESCRIPTION	TOTAL EXTENT IN ACRES	PERCENTAGE TO TOTAL AREA
[Hatched pattern]	RESIDENTIAL USE	2181.05	49.70
[Solid black]	COMMERCIAL USE	110.67	2.52
[Diagonal lines]	INDUSTRIAL USE	180.25	3.65
[Double line]	TRANSPORTATION USE MAIN ROAD	388.56	8.40
[Dotted pattern]	PUBLIC & SEMI PUBLIC USE	177.65	4.05
[Stippled pattern]	PARKS, PUBLIC OPEN SPACES & BUFFER ZONE	280.06	5.93
[Wavy line]	RIVERS/PONDS/TANKS	501.88	11.44
[Dotted pattern]	HILLOCKS / ROCK AREA	12.26	0.28
[Dotted pattern]	FOREST	13.29	0.30
[Dotted pattern]	GRAVE YARD	10.69	0.24
[Grid pattern]	URBANISABLE AREA	134.60	3.06
[Diagonal lines]	AGRICULTURAL LANDUSE	488.22	10.67
TOTAL		4388.49	100 %

REFERENCE :-

[Thick line]	MUNICIPAL BOUNDARY
[Thin line]	H.T. LINE


 M.P. AT&T. (20/1/15)
 DIRECTOR OF TOWN & COUNTRY PLANNING
 GOVT. OF A.P., HYDERABAD

 ASSISTANT DIRECTOR	 DEPUTY DIRECTOR	 JOINT DIRECTOR
 A.D. / SURVEYOR	A.D.M.	 TOWN PLANG. ASST.