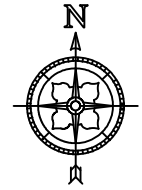


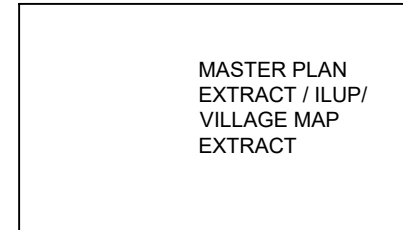
LAYOUT PLAN

LOCATION PLAN/ KEY PLAN









IN PRINCIPLE LAYOUT PATTERN IN Sy.No.----
OF -----VILLAGE , -----GRAM
PANCHAYAT, -----ULB NAME IN
-----DISTRICT.



NAME OF THE TOWN/GRAM PANCHAYAT
EXTRACT OF MASTER PLAN/ VILLAGE MAP/ILUP
SITE U/R:



REFERENCE

LAYOUT BOUNDARY		RED-COLOUR
EXISTING ROADS		DEFAULT-COLOUR
ROAD WIDENING PORTION		MAGENTA-COLOUR ANSI 31-HATCH
SERVICE ROAD WIDENING PORTION		MAGENTA-COLOUR ANSI 37-HATCH
MASTER PLAN ROAD WIDENING PORTION		169,83,160-COLOUR ANSI 37-HATCH
OPEN SPACE AREA		GREEN-COLOUR GRASS-HATCH
BUFFER AREA		GREEN-COLOUR SWAMP-HATCH
EXISTING BUIDLINGS		199,200,202-COLOUR ANGLE-HATCH

TOTAL LAYOUT AREA : Ac.-----

EXISTING ROADS AREA : Ac.-----(%)

ROAD WIDENING AREA IN MINIMUM : Ac.-----(%) OR ----SQ.MTS
30' WIDE ROADS

AREA AFFECTED IN SERVICE ROAD : Ac.-----(%) OR ----SQ.MTS
WIDENING

AREA AFFECTED IN MASTER PLAN : Ac.-----(%) OR ----SQ.MTS
ROAD WIDENING/ ILUP/ OTHERS

TOTAL ROADS AREA : Ac.-----(%)

NO.OF PLOTS : NO'S

NO.OF UNSOLD PLOTS : NO'S
(MENTION PLOT NO'S)

AREA OF UNSOLD PLOTS : Ac.-----

14% OPEN SPACE OF UNSOLD : Ac.-----
PLOTS(MENTION PLOT NO'S)