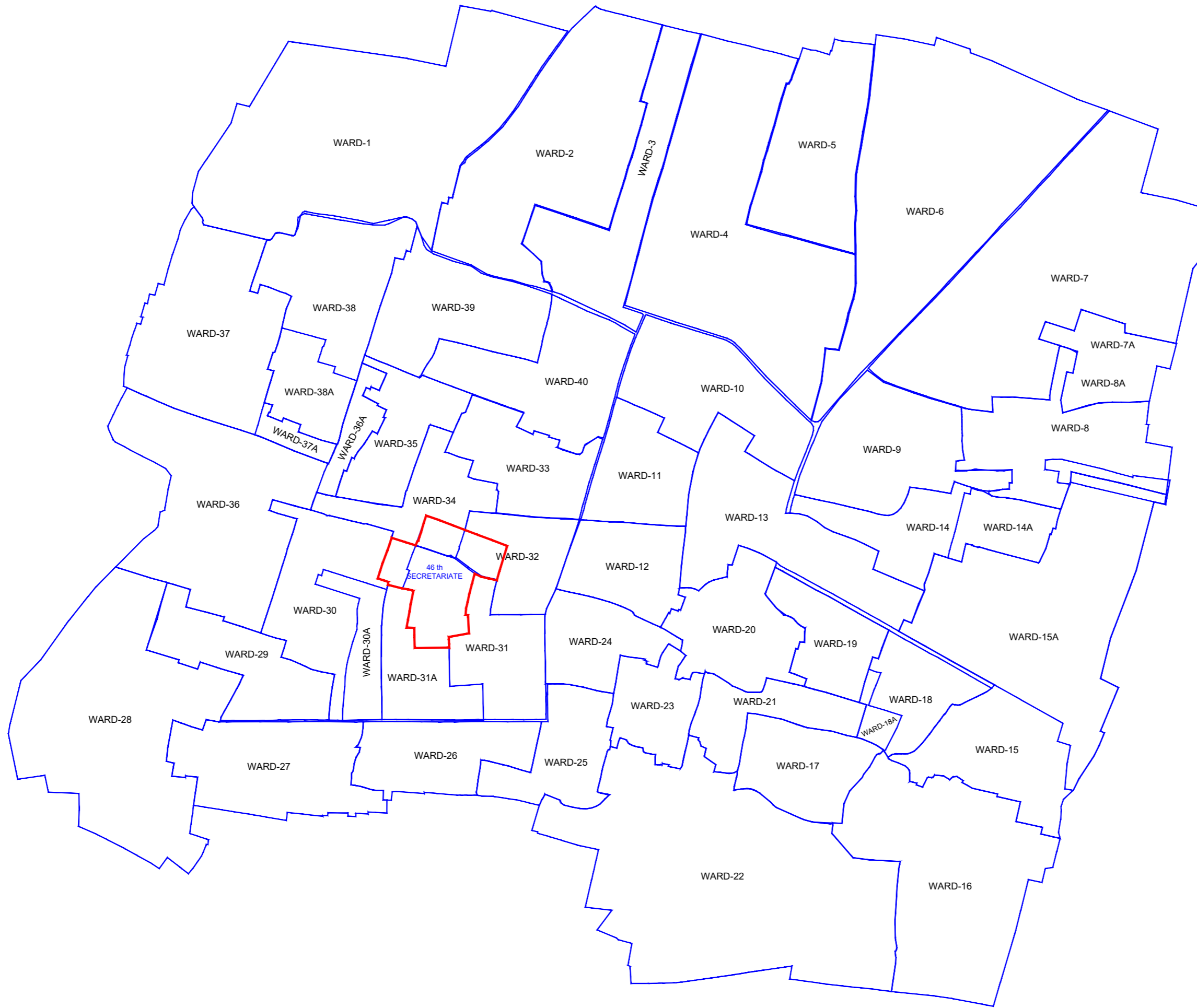


PRODDATUR MUNICIPALITY ELECTION WARD MAP



HOUSE NUMBERING FOR PRODDATUR MUNICIPALITY

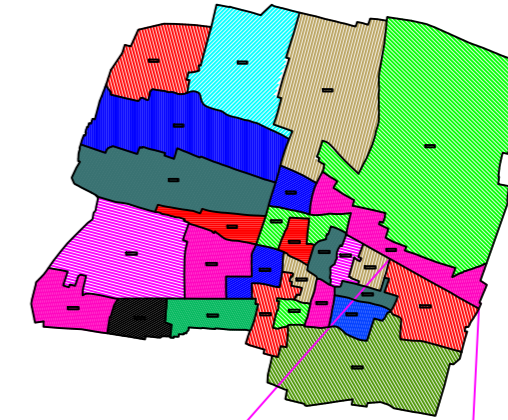
LOCALITY MAP:

REVENUE WARD NO : 15

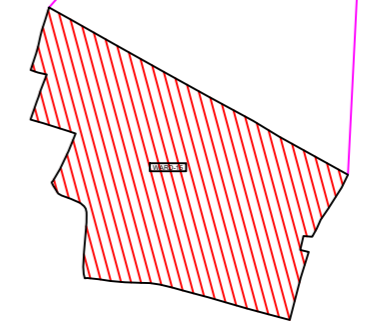
AREA : N

NORTH DIRECTION :

MAP SHOWING LOCALITIES IN PRODDATUR MUNICIPALITY



MAP SHOWING LOCALITY AREA



REFERENCE

S.NO	SYMBOL	NUMBER		
1	CIRCLE BOUNDARY			
2	MUNICIPAL BOUNDARY			
3	WARD BOUNDARY			
4	LOCALITY BOUNDARY	0		
5	SLUM BOUNDARY	0		
6	STREETS	13		
7	MAIN ROADS	1		
8	MAIN ROAD PREMISES	123		
9	LOCALITY PREMISES	1815		
10	OPEN PLOT	VL		
11	GRAVE YARD	↑		
12	COMMUNITY HALL	CH		
LANDMARKS				
13	RELIGIOUS PLACES	RP		
14	HERITAGE BUILDINGS			
15	GOVERNMENT BUILDINGS	SG/CG		
16	MUNICIPAL BUILDINGS			
S.NO	STREET/MAIN ROAD	HOUSE NUMBERS FROM	HOUSE NUMBERS TO	NO OF PREMISES
1	STREET NO - 1	1	71	71
2	STREET NO - 2	72	85	14
3	STREET NO - 3	86	509	424
4	STREET NO - 4	510	523	14
5	STREET NO - 5	524	550	27
6	STREET NO - 6	551	567	17
7	STREET NO - 7	568	599	32
8	STREET NO - 8	600	611	12
9	STREET NO - 9	612	1101	490
10	STREET NO - 10	1102	1194	93
11	STREET NO - 11	1195	1547	353
12	STREET NO - 12	1548	1679	132
13	STREET NO - 13	1680	1692	13

MAIN ROADS				
1	MYDUKUR ROAD	116	238	123
TOTAL PREMISES OF STREETS			1692	
TOTAL PREMISES OF MAIN ROADS			123	
GRAND TOTAL			1815	

COMMISSIONER

TPO

ACP

Specimen

PRODDATUR MUNICIPALITY TOWN PLANNING DEPARTMENT