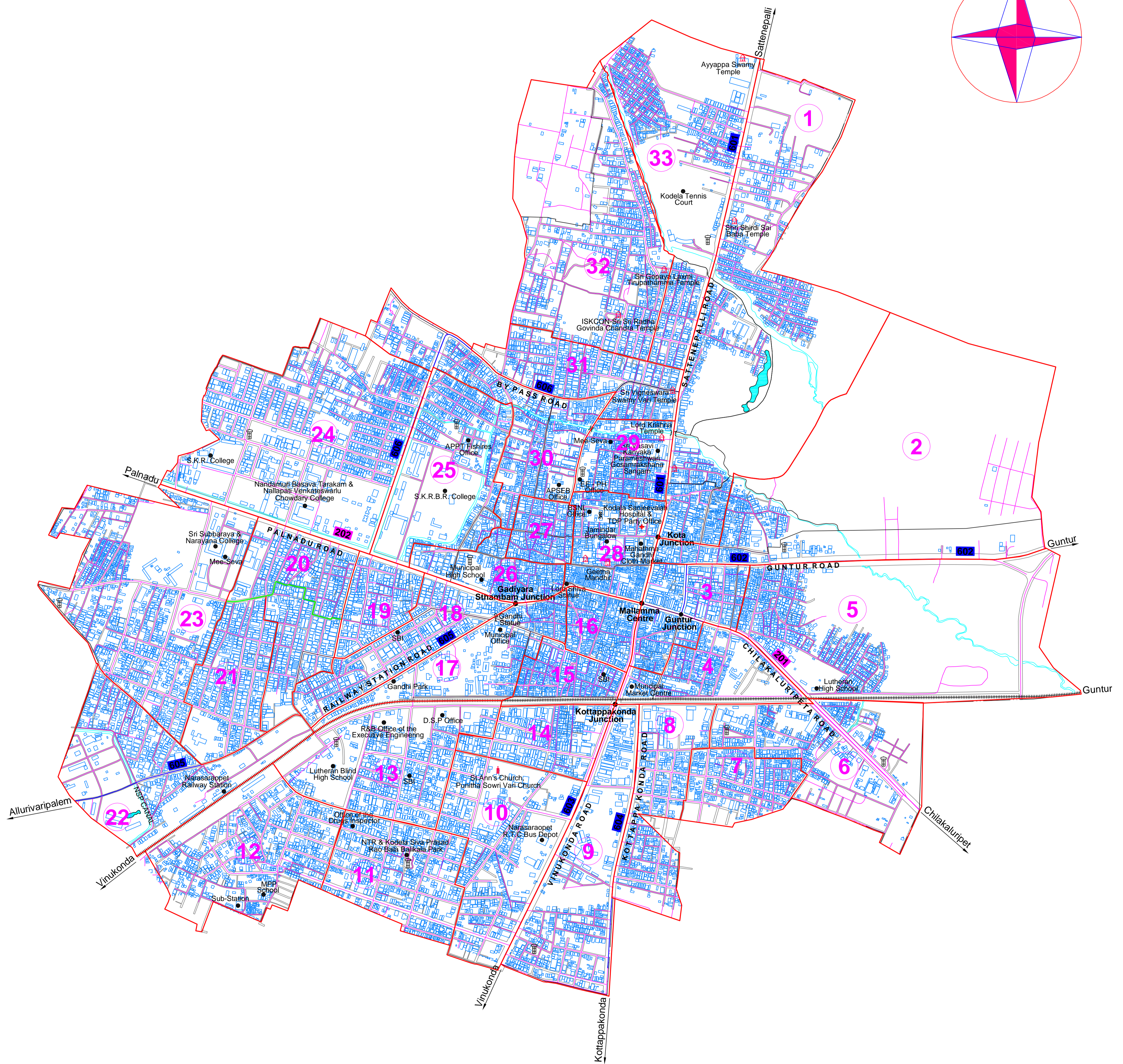



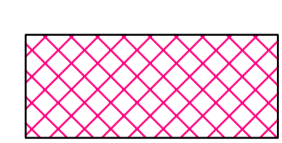



NARASARAOPET MUNICIPALITY

WARD'S SECRETARIAT COMBINED BOUNDARY MAP

Exi. Election Ward's & Pro. WARD'S SECRETARIAT

N



-  LOCATION OF THE WARD SECRETARIAT
-  WARD SECRETARIAT & EXI. ELE.WARD BOUNDARY
-  EXI. BUILDINGS
-  CENTER LINE OF THE ROADS

TOWN PLANNING SUPERVISOR
NARASARAOPET

TOWN PLANNING OFFICER
NARASARAOPET

MUNICIPAL COMMISSIONER
NARASARAOPET