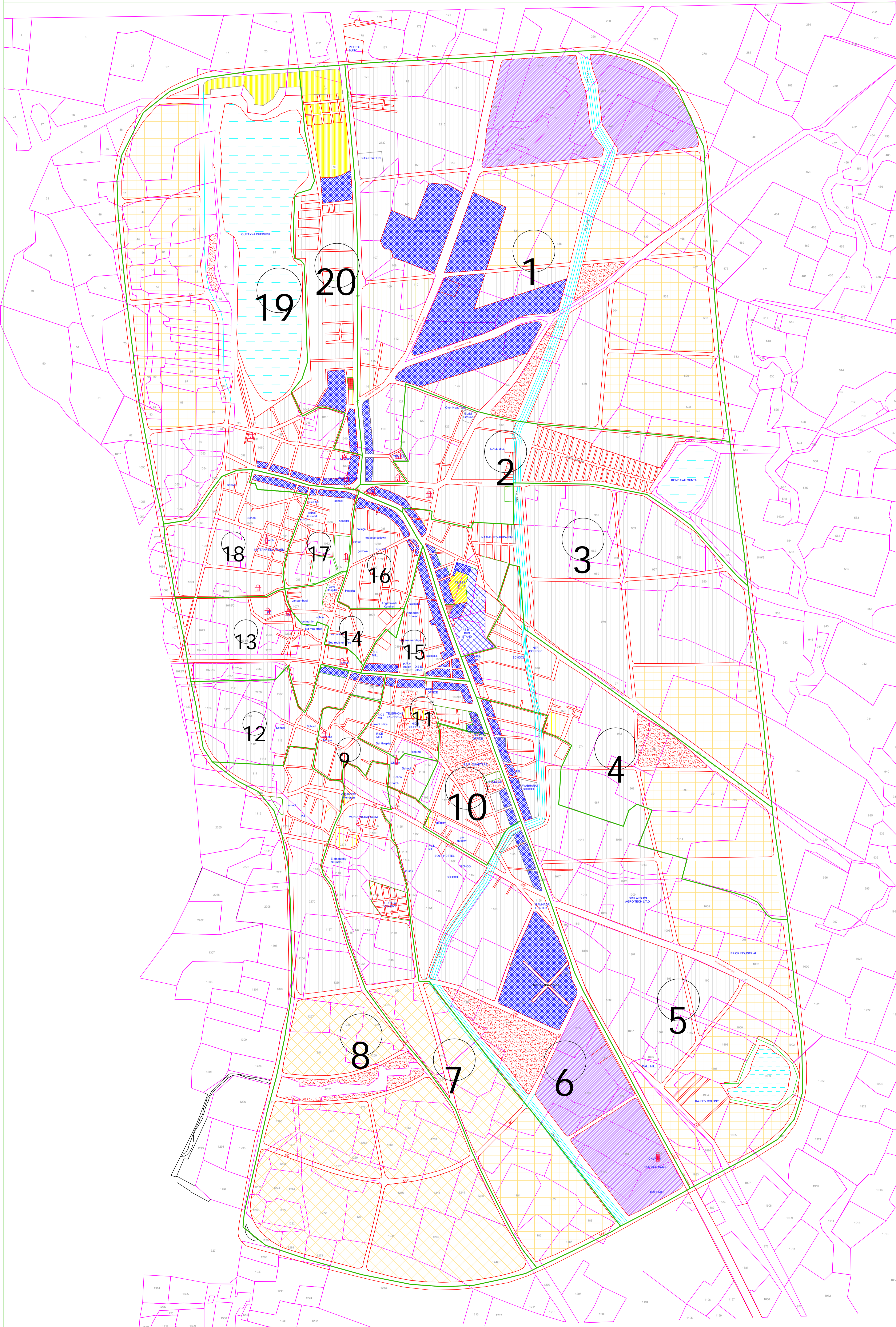










ADDANKI TOWN MAP



-  **RESIDENTIAL ZONE**
-  **COMMERCIAL ZONE**
-  **INDUSTRIAL ZONE**
-  **PUBLIC & SEMI PUBLIC ZONE**
GOVT. OFFICES, EDUCATIONAL BUILDINGS, PUBLIC UTILITIES
-  **RELIGIOUS BUILDINGS**
Temple Mosque Church
-  **GRAVE YARDS**
-  **TRANSPORTATION & COMMUNICATION ZONE**
BUS DEPOT & TERMINALS, RAILWAY NETWORK
-  **OPEN SPACES**
PARKS, PLAY GROUNDS
-  **WATER COURSES**
RIVERS, STREAMS, LAKES, PONDS, CANALS
-  **FUTURE URBANISABLE AREA**
-  **EXISTING ROADS**
-  **PROPOSED ROADS**
-  **LAYOUT BOUNDARY**
-  **CADASTRAL BOUNDARY**
-  **WARD BOUNDARY**
-  **VILLAGE BOUNDARY**