












GOLLAPROLU NAGARAPANCHAYAT








EAST GODAVARI DISTRICT

INDICATIVE LAND USE IN TOWN MAP

LEGEND:

	AREA IN ACRES	PERCENTAGE
	656.76	53.61
	31.12	02.87
	85.03	06.94
	77.62	06.34
	188.42	15.38
	66.93	5.43
	1.00	0.08
	78.44	6.40
	35.68	2.91
	-	-
	-	-
	<hr/> 1225.00	<hr/> 100.00

sachivalayam boundaries

-  sachivalayam-1
-  sachivalayam-2
-  sachivalayam-3
-  sachivalayam-4
-  sachivalayam-5
-  sachivalayam-6
-  sachivalayam-7

